


Surface Operating Standards and Guidelines for

Oil and Gas

Exploration and Development

The Gold Book



Fourth Edition—Revised 2007

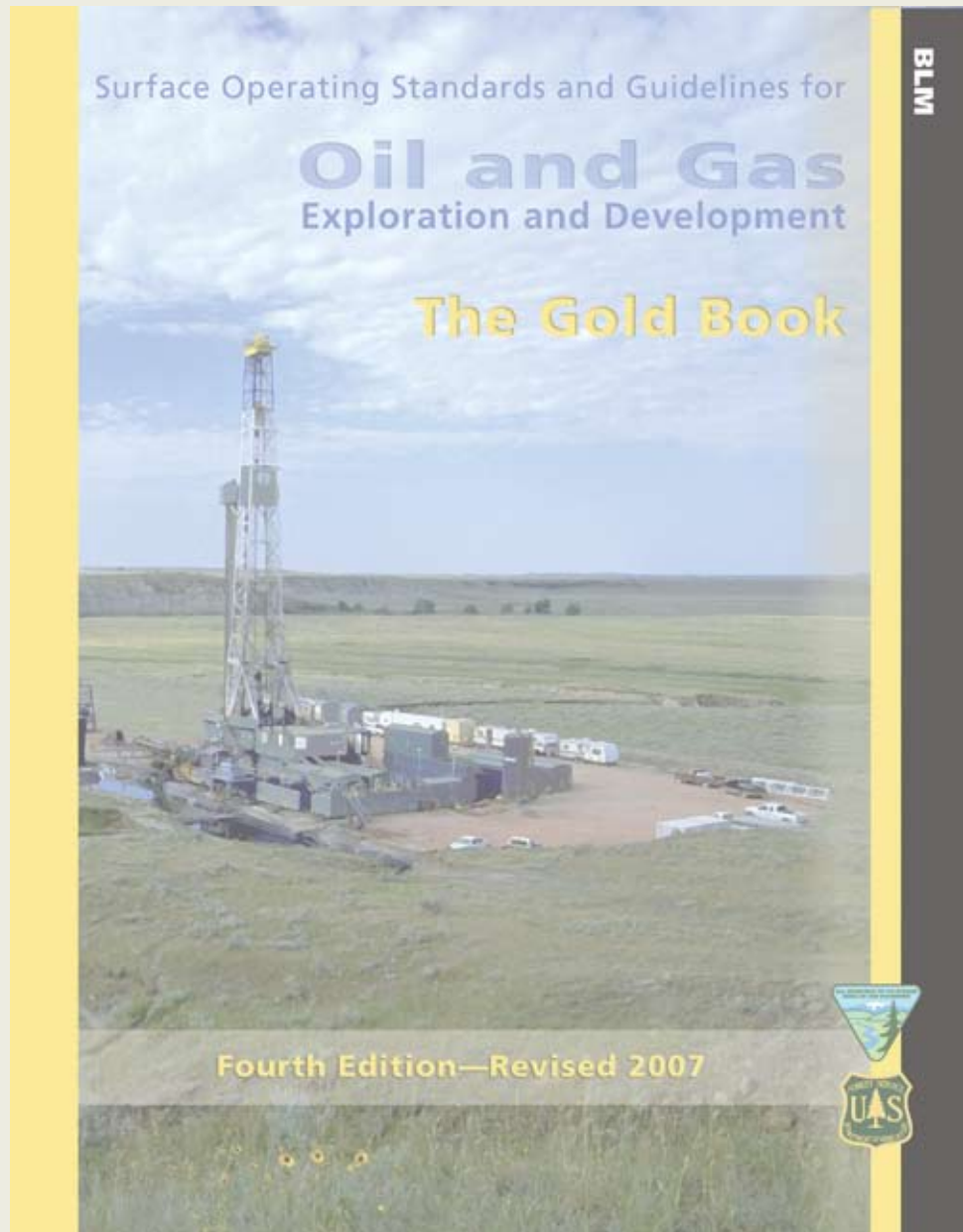


We wish to thank the numerous organizations, agencies, companies, and individuals
for their contributions to this publication.

P-417
BLM/WO/ST-06/021+3071/REV 07

Production services were provided by the BLM National Science and Technology Center
Branch of Publishing Services

This document is available online at www.blm.gov



Prepared By:




United States Department of the Interior
Bureau of Land Management



United States Department of Agriculture
Forest Service

Fourth Edition
Revised 2007



Suggested Citation

United States Department of the Interior and United States Department of Agriculture. 2007. Surface Operating Standards and Guidelines for Oil and Gas Exploration and Development. BLM/WO/ST-06/021+3071/REV 07. Bureau of Land Management. Denver, Colorado. 84 pp.

Table of Contents

| | |
|--|----|
| Chapter 1 – Introduction | 1 |
| Surface Management Agency | 1 |
| Filing Plans | 1 |
| Environmental Analysis | 2 |
| Onsite Inspection | 2 |
| Interim and Final Reclamation | 2 |
| Environmental Best Management Practices | 2 |
| Stipulations and Conditions of Approval | 3 |
| Other Federal, State, Tribal, or Local Permits or Authorizations | 3 |
| Chapter 2 – Geophysical Operations | 5 |
| BLM and FS Requirements | 5 |
| Split Estate Minerals Administered by the BLM | 6 |
| Chapter 3 – Permitting and Approval of Lease Operations | 7 |
| Initiating the Process | 7 |
| Drilling Application Options | 7 |
| Surveying and Staking | 8 |
| Onsite Inspection, Environmental Review, and Permit Approval | 9 |
| Variances | 10 |
| Lease Stipulation Exceptions, Waivers, and Modifications | 10 |
| BLM Rights-of-Way and FS Special Use Authorizations | 10 |
| Other Authorizations | 11 |
| Exploration and Development on Split Estates | 11 |
| Indian Lands | 12 |
| Bonding | 12 |
| Chapter 4 – Construction and Maintenance | 15 |
| Well Sites | 15 |
| Roads and Access Ways | 19 |
| Transportation Planning | 21 |
| Road Design and Construction | 22 |
| General Design Specifications for Different Types of Roads | 24 |
| Road Maintenance | 30 |
| Drainage and Drainage Structures | 31 |
| Pipelines and Flowlines | 36 |

| | |
|---|----|
| Chapter 5 – Drilling and Production Operations | 37 |
| General Operating Standards and Objectives | 37 |
| Well Completion Report | 37 |
| Subsequent Well Operations | 37 |
| Approval Procedures | 38 |
| Production Startup Notification | 38 |
| Measurement of Production | 38 |
| Disposal of Produced Water | 38 |
| Pollution Control/Hazardous Waste | 39 |
| Safety and Emergency Actions | 40 |
| Noise Control | 40 |
| Visual/Scenic Resources | 40 |
| Painting of Facilities | 41 |
| Placement of Production Facilities | 41 |
| Inspection and Enforcement | 41 |
| | |
| Chapter 6 – Reclamation and Abandonment | 43 |
| Reclamation Objective | 43 |
| Reclamation Plan | 44 |
| Pipeline and Flowline Reclamation | 45 |
| Well Site Reclamation | 45 |
| Road Reclamation | 47 |
| Reclamation of Other Associated Facilities | 49 |
| Water Well Conversion | 49 |
| Inspection and Final Abandonment Approval | 49 |
| Release of Bonds | 49 |
| | |
| Chapter 7 – Appeals | 51 |
| Bureau of Land Management Administrative Relief | 51 |
| Forest Service Appeals | 51 |
| Bureau of Indian Affairs Appeals | 51 |
| | |
| List of Commonly Used Abbreviations and Acronyms ... | 53 |
| | |
| Appendix 1 – BLM/FS Office Locations | 55 |

| | |
|---|---|
| Appendix 2 – Forms and Formats for Required Information | 57 |
| Application for Permit to Drill or Reenter (APD) Form 3160-3 | 59-60 |
| Notice of Staking (NOS) | Sample Format 61-62 |
| Sundry Notices and Reports on Wells | Form 3160-5 63-64 |
| Spill Report | Sample Format 65-66 |
| Well Completion or Recompletion Report and Log. | Form 3160-4 67-69 |
| Notice of Intent and Authorization to Conduct Oil and Gas Geophysical Exploration Operations | BLM Form 3150-4/FS Form 2800-16 71-73 |
| Notice of Completion of Oil and Gas Geophysical Exploration Operations | BLM Form 3150-5/FS Form 2800-16a 75-76 |

List of Figures

| | |
|--|----|
| Figure 1 – Recommended construction standards for enclosure fences in livestock areas | 18 |
| Figure 2 – Illustration of commonly used terms in road design | 19 |
| Figure 3 – Cross-sections and plans for typical road sections representative of BLM resource or FS local and higher-class roads | 20 |
| Figure 4 – Typical road plan and profile drawing for an oil and gas road | 29 |
| Figure 5 – Typical drainage dip and construction specifications. | 32 |
| Figure 6 – Culvert spacing | 33 |
| Figure 7 – Diagrams for proper culvert installation | 34 |

